





























# RPR HF APRS IGATEs & DIGIs H24





Europe

update 2022-03-01

## 30m & 80m - Structure

Band frequency sideband	Callsign H24 24 hours HX variable HN night-time	Function internet type power	Remark	QTH position deg°min.min' (APRS)
<b>30 m</b> 10147.30 kHz USB	SMONEK-12  H24  	IGATE & DIGI RF-INT-RF __ watts	 DIGI: WIDE1-1	Segeltorp 59°16.37' N 017°55.96' E
<b>30 m</b> 10147.30 kHz USB	LY2EZ-10  H24  	IGATE & DIGI RF-INT-RF 30 watts	 DIGI: WIDE1-1	Šiauliai 55°59.33' N 023°12.73' E
<b>30 m</b> 10147.30 kHz USB	EI5HBB-10  H24  	IGATE RF-INT-RF __ watts	 DIGI: WIDE1-1	Mullinavat 52°25.15' N 007°10.04' W
<b>30 m</b> 10147.30 kHz USB	DK2EZ-10  H24  	IGATE & DIGI RF-INT-RF 30 watts	 DIGI: WIDE1-1	Frankenau – Altenlotheim 51°07.94' N 008°54.99' E
<b>30 m</b> 10147.30 kHz USB	HB9ZF-10  H24  	IGATE & DIGI RF-INT-RF 100 watts	 DIGI: WIDE1-1	Hinwil 47°17.29' N 008°52.88' E
<b>80 m</b> 3610.00 kHz USB	DB0UAL-10  H24  	IGATE & DIGI RF-INT-RF __ watts	 DIGI: WIDE1-1	Markt Rettenbach 47°56.59' N 010°26.34' E
<b>80 m</b> 3610.00 kHz USB	HB9ZF-5  H24  	IGATE & DIGI RF-INT-RF 30 watts	 DIGI: WIDE1-1	Hinwil 47°17.65' N 008°50.44' E

## 20m - Structure

Band frequency sideband	Callsign H24 24 hours HX variable HN night-time	Function internet type power	Remark	QTH position deg°min.min' (APRS)
<b>20 m</b> 14102.00 kHz USB	DB0UAL  H24  	IGATE & DIGI RF-INT-RF __ watts	 DIGI: WIDE1-1	Markt Rettenbach 47°57.00' N 010°27.00' E